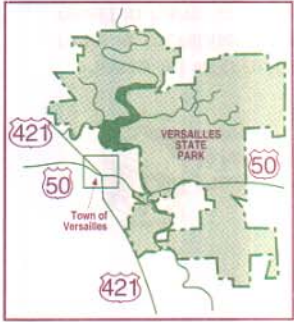



VERSAILLES STATE PARK

I.S. 50 • Versailles, IN 47042 • (812) 689-6424
8 Acres Established 1943

PARK BOUNDARY

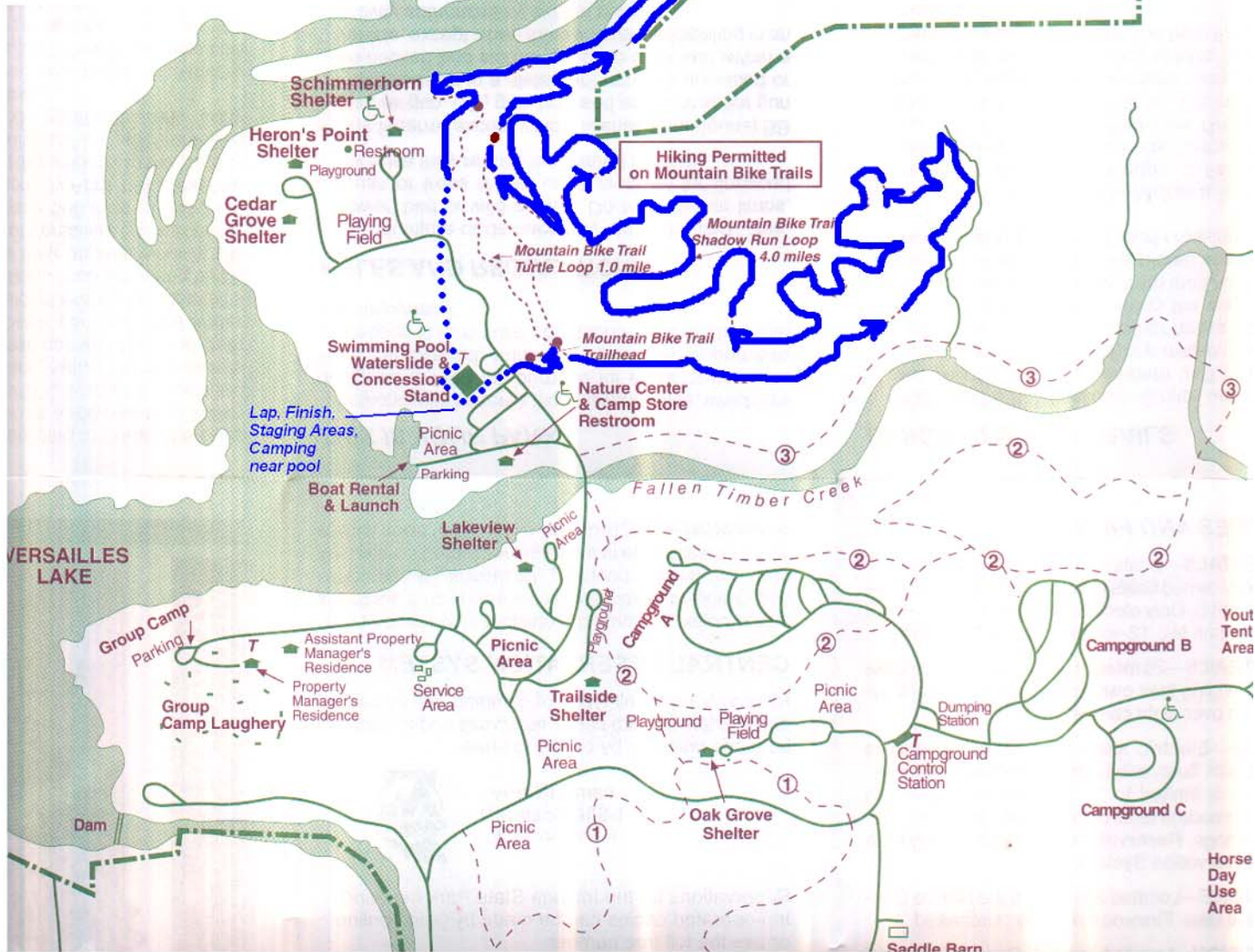


LOCATION MAP



Indianapolis
VERSAILLES STATE PARK

**24 Hours of DINO
Course map
Lap length = 13 miles**



Mountain Bike Trails:

- Grandview Loop 5.3 mile
- Center Loop 1.5 mile
- Creekside Loop 1.5 mile One Way
- Cliffside Trail 1.4 miles One Way
- Shadow Run Loop 4.0 miles
- Turtle Loop 1.0 mile

Shelters: Schimmerhorn Shelter, Heron's Point Shelter, Cedar Grove Shelter, Lakeview Shelter, Trailside Shelter, Oak Grove Shelter

Other Amenities: Restroom, Playground, Playing Field, Swimming Pool, Waterslide & Concession Stand, Picnic Area, Parking, Boat Rental & Launch, Nature Center & Camp Store Restroom, Dumping Station, Campground Control Station, Saddle Barn

Campgrounds: Campground A, Campground B, Campground C

Other Features: Yout Tent Area, Horse Day Use Area, Dam, Assistant Property Manager's Residence, Property Manager's Residence, Service Area

Waterways: Laughery Creek, Fallen Timber Creek

Trailhead: Mountain Bike Trail Trailhead

Signage: Hiking Permitted on Mountain Bike Trails